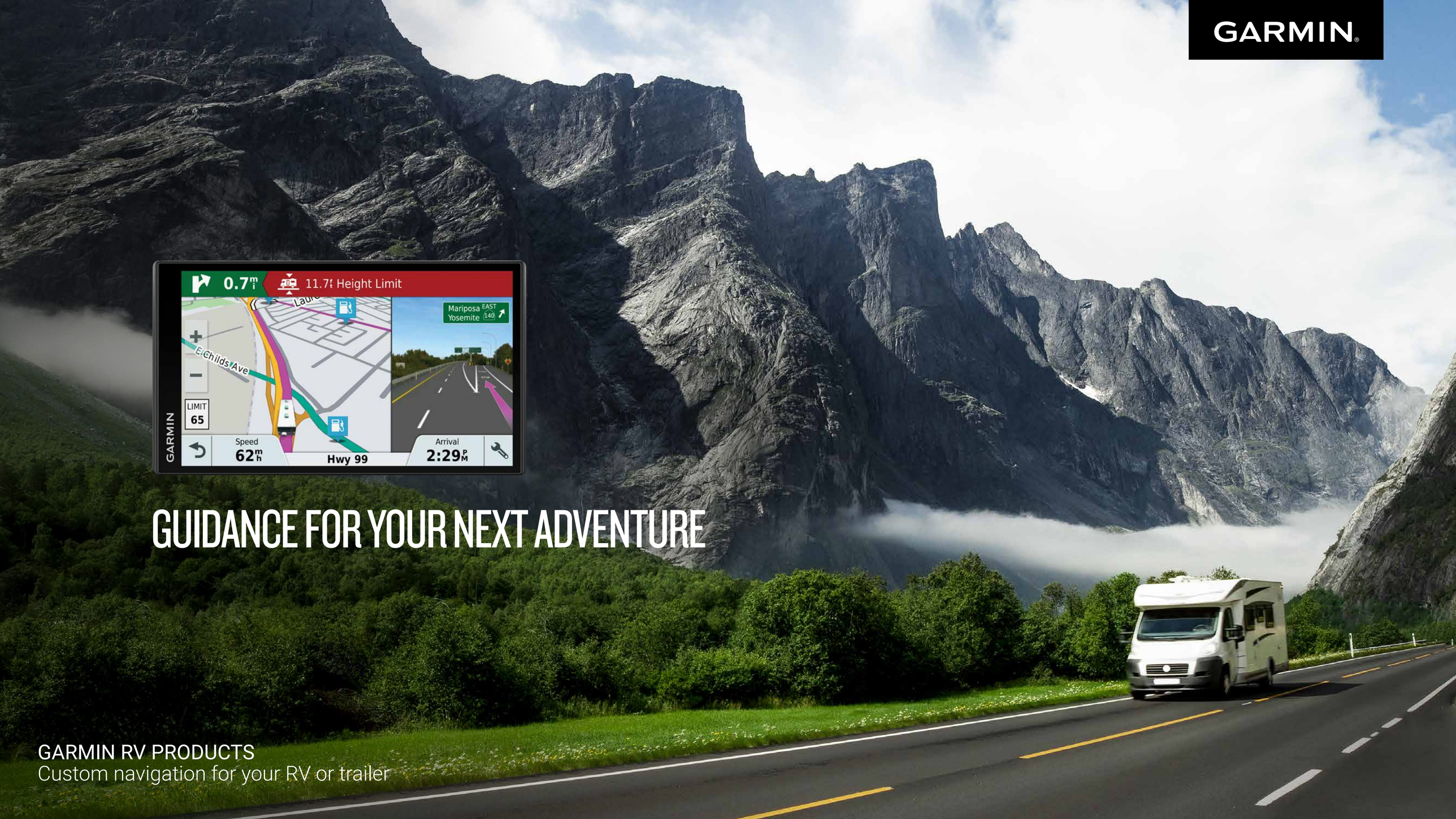

GUIDANCE FOR YOUR NEXT ADVENTURE

GARMIN RV PRODUCTS
Custom navigation for your RV or trailer

DESIGNED FOR YOUR RV LIFESTYLE

Our RV navigators feature RV-specific features, including road warnings and custom routing[1] based on the size and weight of your RV or trailer. We have also included a filterable directory of RV Parks & Services sites with your preferred amenities along with free live traffic, basic weather forecasts and more[2]. Just so you can find the RV adventure you've been seeking.

CONNECT YOURSELF TO SOME AMAZING FEATURES.

TripAdvisor® Ratings - **NEW**

Suggested attractions along your route and near your destination make the journey more interesting and fun.

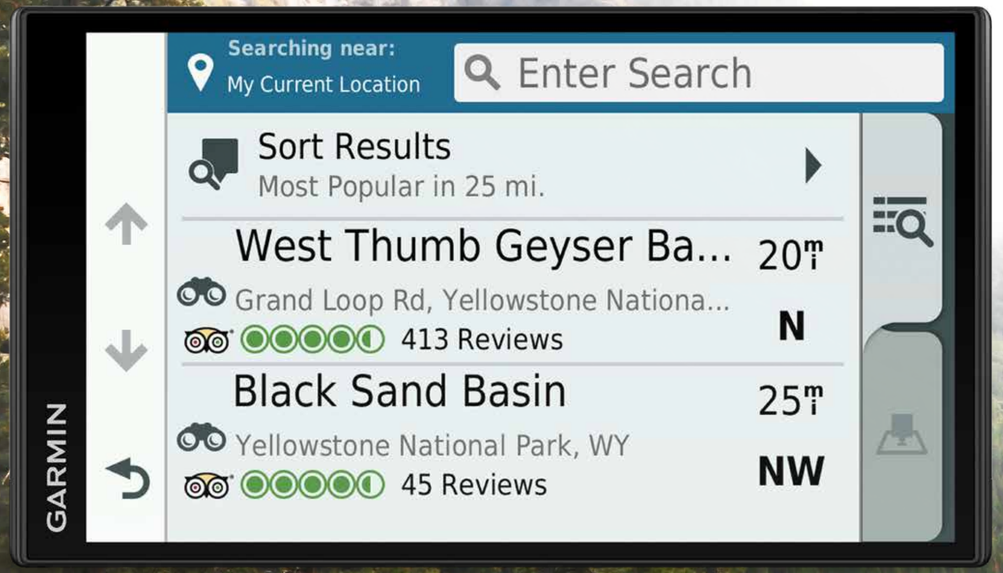

Free Live Services[2] - **NEW**

Includes live traffic, basic weather forecasts and more. The LiveTrack feature lets you share your location, so friends can track your whereabouts as you travel (requires Smartphone Link app)[3].

Built-in Wi-Fi® - **NEW**

Provides easy map and software updates when you're on the road; no computer needed.

Garmin Smartwatch Compatible - **NEW**

Works with compatible Garmin smartwatches, such as fēnix® 5 (sold separately), to provide driver alerts on your wrist plus handy smartwatch compass guidance from your parked vehicle to your final destination and back to your vehicle again automatically.

CUSTOMIZE YOUR ROUTES TO FIT YOUR RV OR TRAILER.

Custom RV Routing[1]

Simply enter the size and weight of your RV or towable trailer and find suitable routes.

Road Warnings

Warnings for bridge heights, weight limits, sharp curves, steep grades and more.

Directory of RV Parks & Services

Comprehensive directory of RV Parks, plus service and repair locations for towing, tires, truck stops and more.

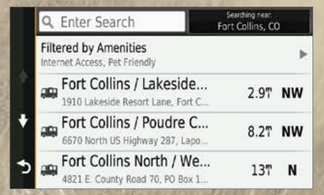

Filter Search Results

Find campgrounds with preferred amenities like internet access, onsite water and more.

RECEIVE EASY-TO-FOLLOW DIRECTIONS.

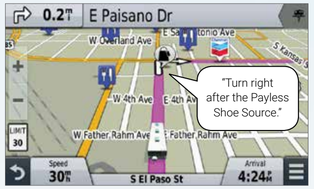

Garmin Real Directions™

Spoken directions that guide like a friend, using recognizable landmarks, buildings and traffic lights.

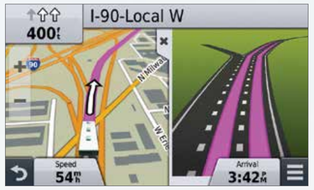

Active Lane Guidance

Brightly colored arrows and voice prompts prepare you for exits or interchanges by indicating the lane needed for your route.

Up Ahead

Shows a constant stream of nearby places–including fuel, rest areas and campsites–that appear alongside your map and updates automatically.

Smart Connections

Includes Bluetooth® calling[3], smart notifications[4] and voice-activated navigation.

Easy Route Shaping

Easily modify your route to include preferred roads or cities.

CHOOSE THE MODEL THAT IS RIGHT FOR YOU

Enjoy the freedom of the open road and the convenience of traveling with a friendly, well-informed onboard guide. Our RV navigators were created just for the RV lifestyle with custom RV routing[1], a directory of RV Parks and Services and many other features to make your trip go smoothly.

Add a Wireless Backup Camera

Works with Garmin BC 30™ Wireless Backup Camera (sold separately) to see behind RV when in reverse.

Add a Dash Cam

Our extremely small and discreet dash cameras capture high-quality video automatically and provide advanced driver alerts to help you avoid incidents. (sold separately)

Specifications	RV 660LMT	RV 770LMT-S
Display	6" high-res touchscreen	6.95" edge-to-edge touchscreen
Custom RV Routing	•	•
Road Warnings[1] for RVs	•	•
Directory of RV Parks & Services	•	•
Elevation Profile	•	•
Easy Route Shaping	•	•
Built-in Wi-Fi®	•	•
TripAdvisor® ratings		•
Preloaded with POIs from Foursquare®		•
Preloaded map data	•	•
Lifetime Map Updates[5]	North America	North America
Lifetime Traffic Alerts	•	•
Free Live Traffic Alerts	•	•
Voice-activated Navigation		•
LiveTrack	•	•
Bluetooth® for hands-free calling		•
Garmin Real Directions™	•	•
photoReal and Bird's Eye Junction Views	•	•
Active Lane Guidance	•	•
Up Ahead	•	•
School Zone Warnings	•	•
Compatible with BC™ 30 Wireless Backup Camera	•	•
Compatible with Smartphone Link app	•	•
Basic weather and other live services available		•
Compatible with Garmin smartwatches		•

[1] Not available in all areas. Entering your RV or trailer profile characteristics does not guarantee your RV's characteristics will be accounted for in all route suggestions. Always defer to all posted road signs and road conditions. [2] To access live information, you must download the free Smartphone Link app. User's data plan charges, if any, will apply. Requires Bluetooth®-enabled smartphone. [3] Requires Bluetooth-enabled smartphone (sold separately). [4] To receive smart notifications on your navigator, you must download the free Smartphone Link app. User's data plan charges, if any, will apply. Requires Bluetooth-enabled smartphone (sold separately). [5] Lifetime Maps entitle you to receive map updates when and as such updates are made available by Garmin during the useful life of 1 compatible Garmin product or as long as Garmin receives map data from a third party supplier, whichever is shorter. For the meaning of a product's "useful life" and for other important terms and conditions, please see Garmin.com/LM. ©2017 TripAdvisor LLC. All rights reserved. The Bluetooth® word mark and logos are registered trademarks owned by Bluetooth SIG, Inc. and any use of such marks by Garmin is under license. Wi-Fi® is a registered trademark of the Wi-Fi Alliance.
©2017 Garmin Ltd. or its subsidiaries. All rights reserved.